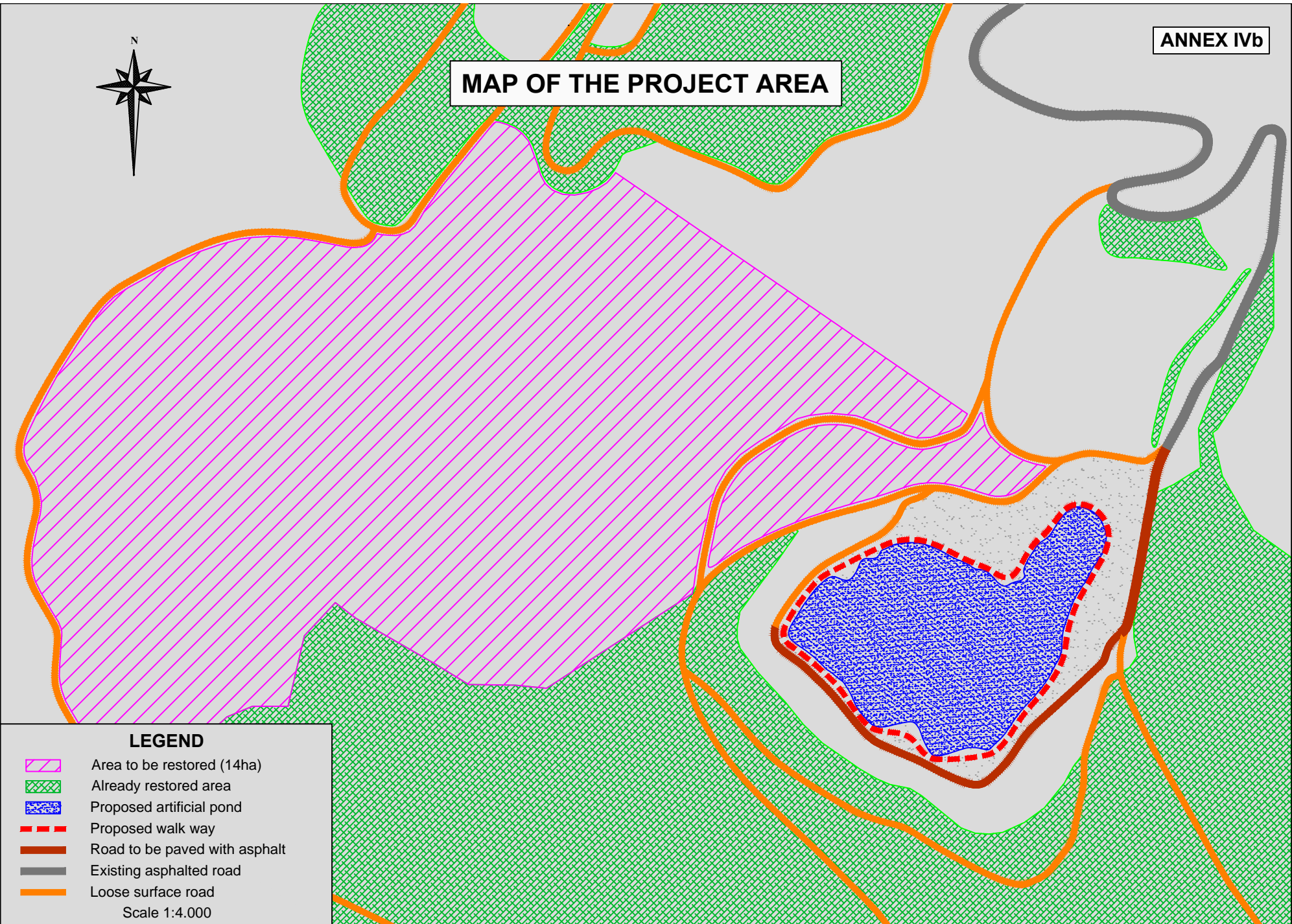









MAP OF THE PROJECT AREA



**LEGEND**

-  Area to be restored (14ha)
-  Already restored area
-  Proposed artificial pond
-  Proposed walk way
-  Road to be paved with asphalt
-  Existing asphalted road
-  Loose surface road

Scale 1:4.000